


sheet no. 11
 revised plan
 Di. 25/4/91
 tamil nadu
 sium clearance board
 proposed B. 133/45
 design for west
 cemetery
 in R.S. No. 1755, 1756, 1757
 no. 25, 26, 27, 28, 29
 village, madhavas
 A.P.

Building Permit No. B/15892/23
 APPROVED
 SUBJECT TO THE CONDITIONS IN
 THIS OFFICE LETTER.
 No. 133/25 Date 05/3/91
 FOR THE SECRETARY
 MADHAVAS METROPOLITAN
 DISTRICT AUTHORITY
 MADHAVAS - 500 008.

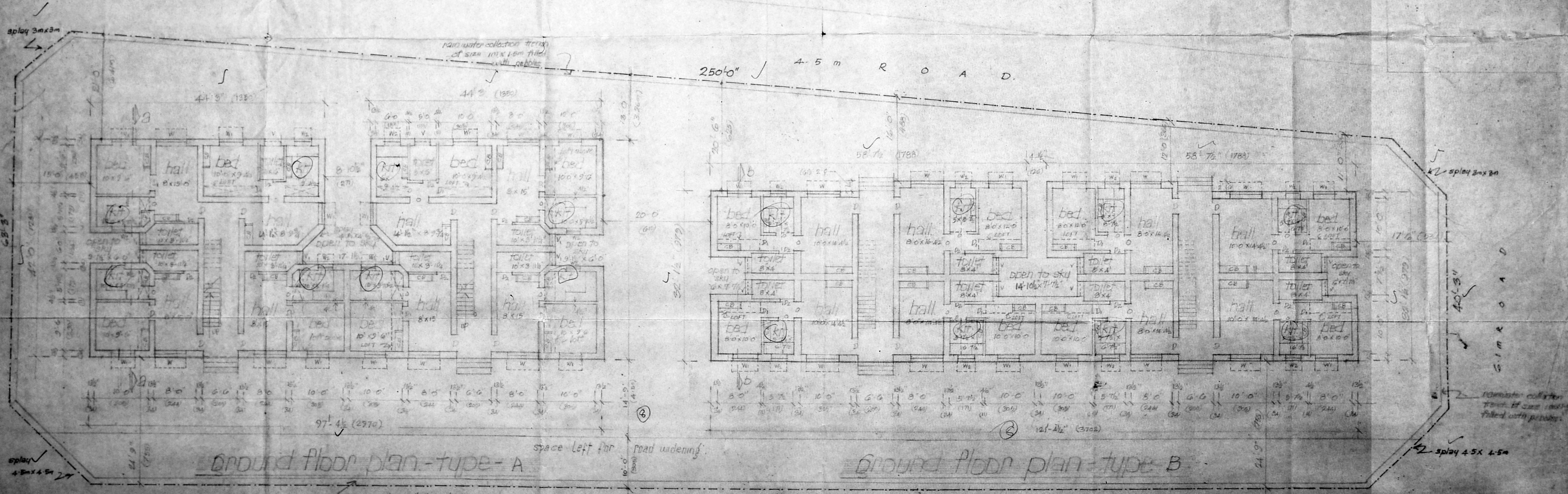


front elevation - type - A



front elevation - type - B

scale: 1/80 (20m)
 site plan, ground
 floor plan and
 front elevation
 (type-A & B)
 type-A : 32 m x 1
 (four storeys)
 type-B : 32 m x 1
 (four storeys)

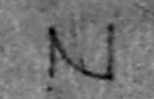


ground floor plan - type - A

ground floor plan - type - B

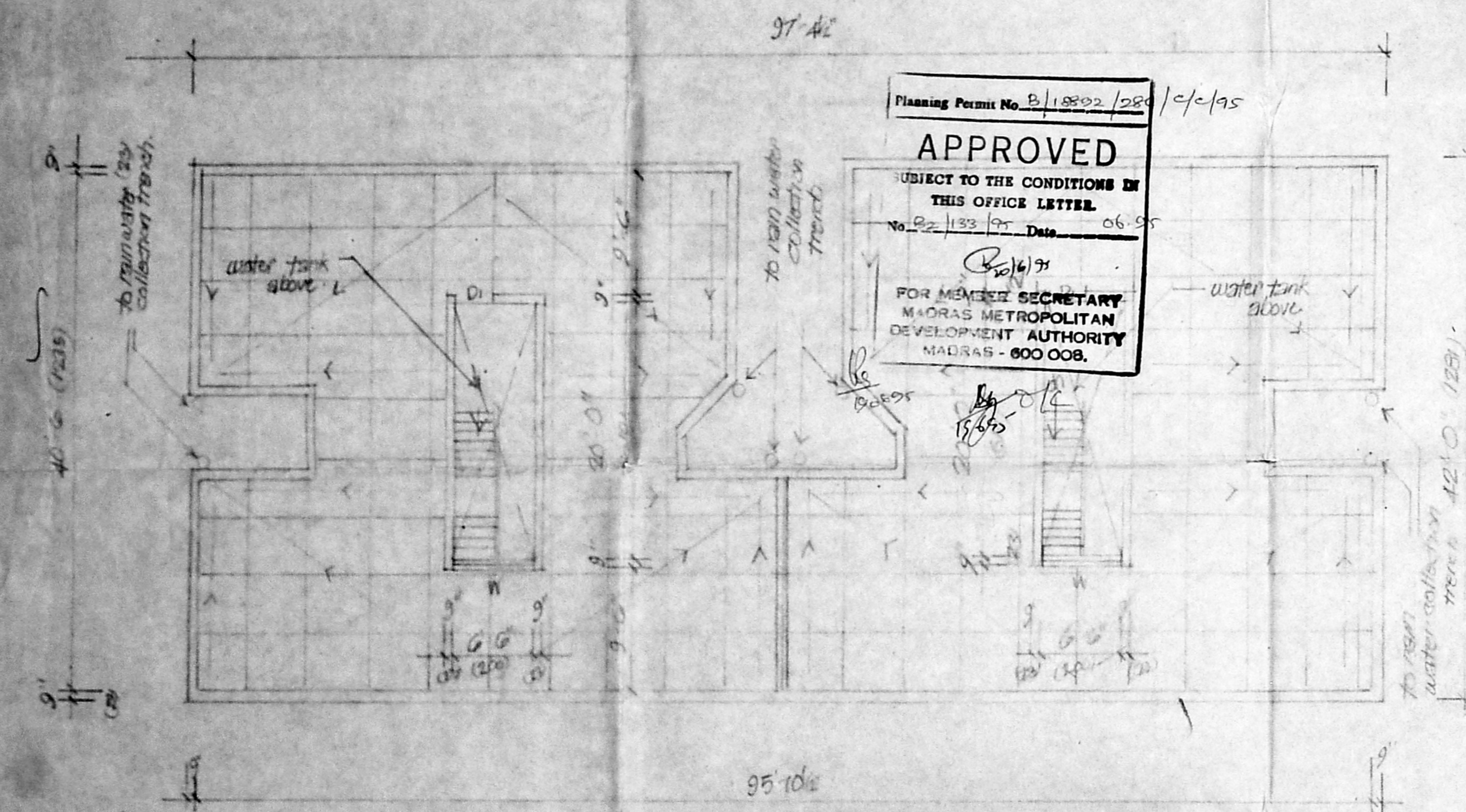
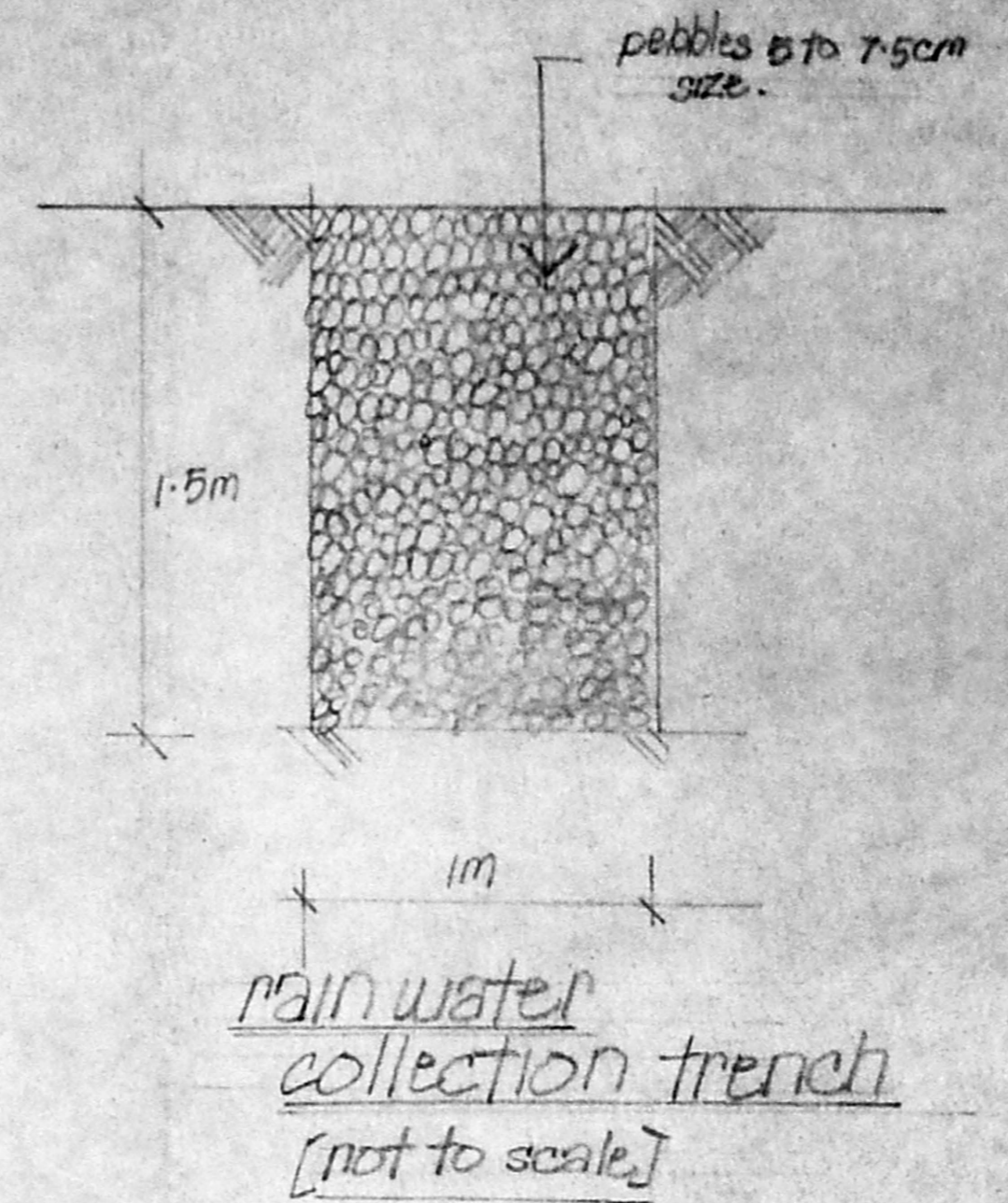
site plan

12 m WIDE CEMETRY ROAD

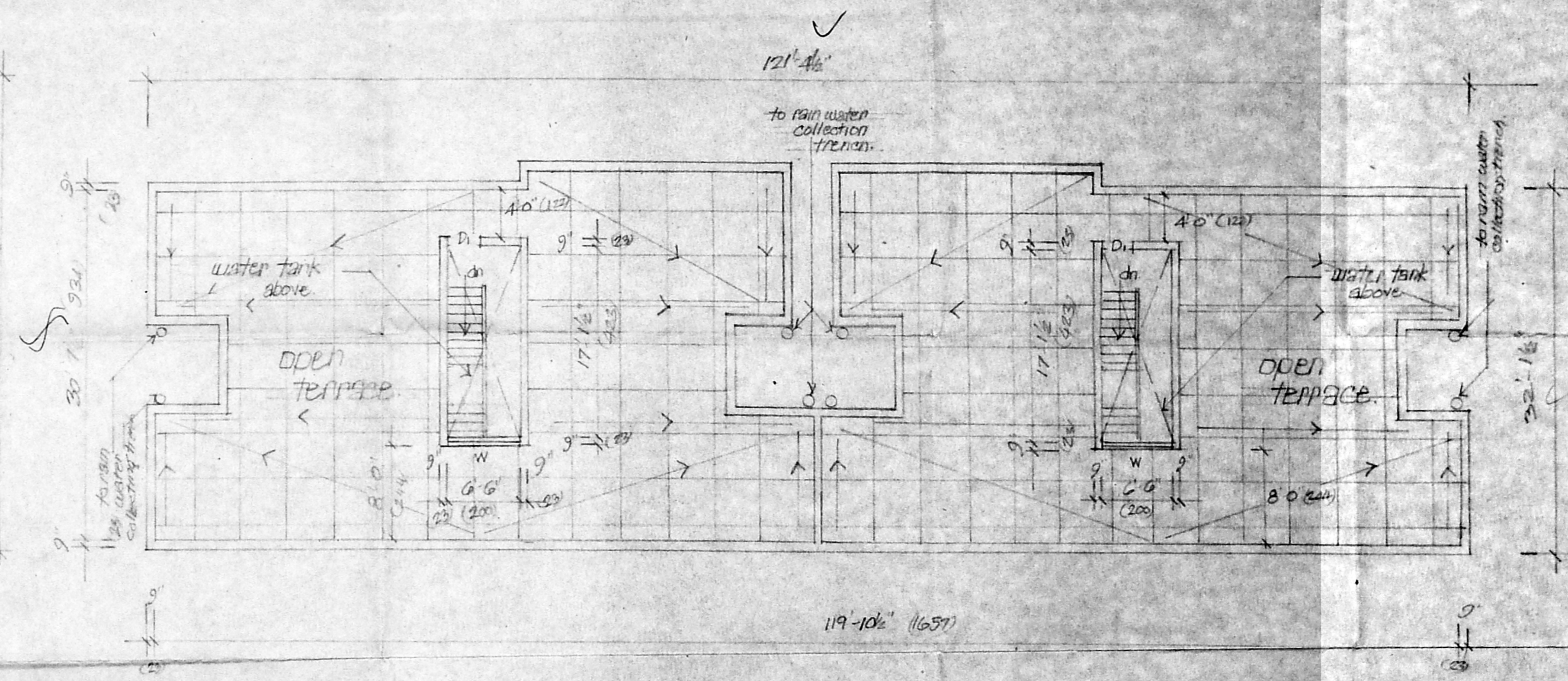


12m wide cemetery road
 rainwater collection trench of size 1m x 1.5m filled with pebbles
 space left for road widening
 240' 6"

sheet no. : 3
 tamil nadu
 slum clearance board
 proposed type design
 for west cemetery road
 scheme in P.S. No. 1856, D
 block no. 25 to Kuppam
 village, in P.S. No. 1856
 scale: 1" = 8'0" (1:100)
 terrace floor plan
 [type-A & B]



terrace floor plan - type-A



terrace floor plan - type-B

J. Srinivas
 planning asst
 H. Srinivas
 asst. planner
 Deputy Planner
 S. Srinivas
 sundg engineer
 chief engineer